



PK

GeoServices & General Supplies LTD

COMPANY PROFILE

ABOUT US



Company Concept

PK GeoServices is a consulting registered company; formed under the Companies Ordinance (Cap.212). It is a well-established diversified services provider to geophysics, land & bathymetric surveying, geology, engineering and general supplies domains. In particular, the company offers a full range of near-subsurface and surface surveying and mapping services by means of the cutting-edge technologies, supply and installations of various mapping software as well as providing training on geophysics and GIS. Along with providing earth surface and subsurface mapping we are committed to providing supply of food products and transportation services.

PK GeoServices Limited has been striving to provide consultancy services in the field of geophysics, geology, Land & bathymetric/hydro-graphic surveying, Geographic Information System (GIS) and Remote Sensing to assist in decision making. PK GeoServices is at a forefront of sustainable development by providing services that integrate a wide range of conventional and innovative solutions to better serve surface and subsurface solutions to unlock insights from data and help our clients make informed decision.

COMPANY VALUES

Team Work

PK GeoServices staff play a major role in both our clients' and our company's success. We are a united team, working collaboratively to achieve excellence in everything we do. Our commitment extends beyond just professional responsibilities—we support and uplift one another, fostering a positive and inclusive work environment. We believe that when our team thrives, our clients benefit, and together, we create lasting success. At PK GeoServices, we are more than just colleagues; we are a family that values mutual respect, growth, and shared achievements.

Timework Frame

Time is a critical factor for success. PK GeoServices's integrated skills, experiences, technology and principles for managing surface and subsurface surveying and mapping business, supply and installation of relevant geo-software give flexibility to operations. PK GeoServices is determined to meet client's needs and expectations.

Technology innovation

We strive to provide services to our clients using the latest and state- of-the-art surveying and mapping technology for surface and subsurface data acquisition, processing and interpretation for informed decision making.



VISION, MISSION & MOTTO

Vision

At PK GeoServices, our vision is to remain a respected, trusted, and forward-thinking firm, consistently delivering highly professional, innovative, and customized solutions that meet the evolving needs of our clients. We are dedicated to maintaining uncompromising ethical standards, ensuring that integrity, transparency, and accountability are at the core of everything we do. Our commitment to excellence and sustainability drives us to adopt cutting-edge technologies, industry best practices, and cost-effective approaches that maximize efficiency without compromising quality. By continuously refining our expertise and fostering a culture of innovation, we strive to provide long-lasting solutions that not only benefit our clients but also contribute positively to society and the environment. Through collaboration, adaptability, and a relentless pursuit of improvement, PK GeoServices aims to be a leading force in the industry, setting benchmarks for quality, reliability, and ethical business practices.



Mission

At PK GeoServices, our mission is to provide integrated, high-quality services to the mining and engineering industries through accurate, reliable, and efficient solutions. We are committed to utilizing cutting-edge technology, industry expertise, and best practices to deliver precise results that enhance operational efficiency and decision-making. Our approach is rooted in professionalism, innovation, and ethical integrity, ensuring that every project we undertake meets the highest standards of excellence. By fostering strong client relationships and continuously improving our methodologies, we aim to be a trusted partner in driving sustainable growth and success in the mining and engineering sectors.

Motto

At PK GeoServices, we are dedicated to maintaining a proactive approach in serving our clients at all levels. We prioritize responsiveness, accountability, and efficiency, ensuring that our services are delivered with the highest level of professionalism and within the required timelines. By actively engaging with our clients, understanding their unique needs, and adapting to industry advancements, we strive to build lasting partnerships based on trust, reliability, and excellence. Our goal is to not only meet but exceed expectations, consistently delivering solutions that drive success and sustainability in every project we undertake.



Company Key Staff Qualifications

He holds a Bachelor degree in Geology from University of Dodoma and a graduate associate member of the Tanzania Geological Society (TGS). Obedi has a good experience in mining geology and geotechnical engineering works for more than seven (7) years.

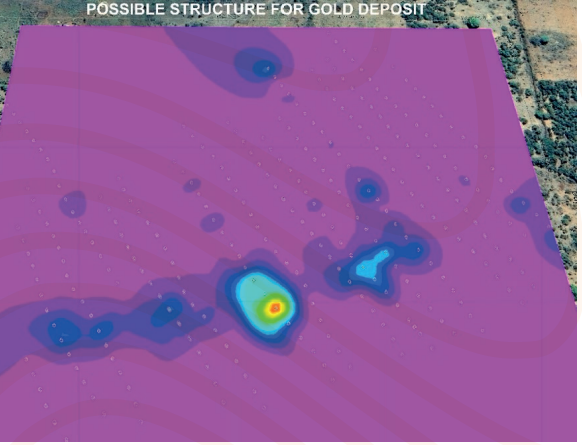

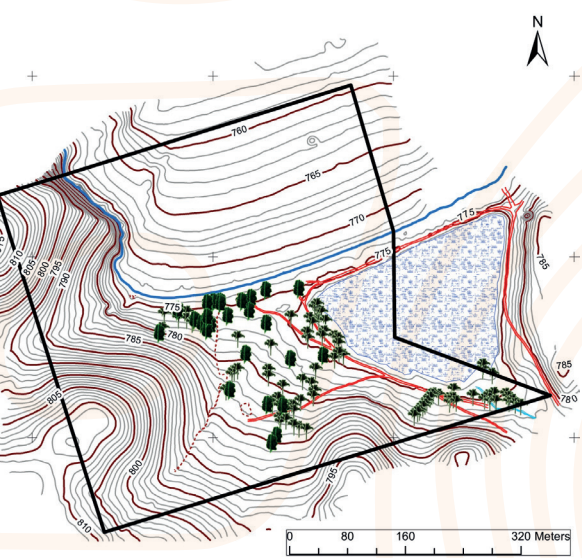
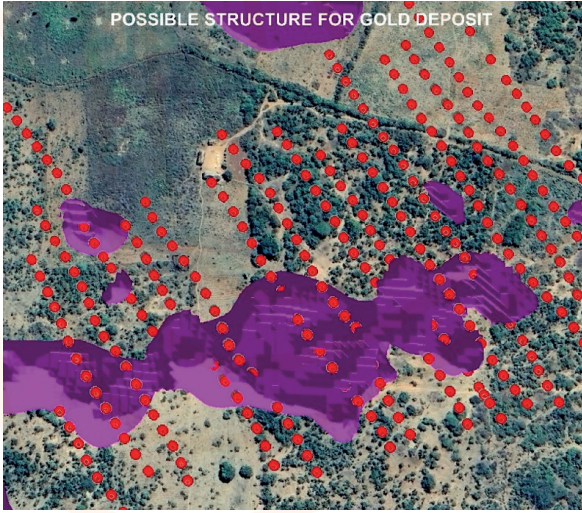
OBEDI JULIUS
MANAGING DIRECTOR OF PK GEOSERVICES



Ms Lucy holds Bachelor of Arts in Human Resources, Majoring Business and Marketing from University of Arusha. She has been in to business and marketing industry for ten (10) years.

LUCY WAMBURA
DIRECTOR OF MARKETING

OUR
WORKS





PK

GeoServices & General Supplies LTD

CONTACT US



PK GEOSERVICES LIMITED
P.O.BOX 14134,
MABWEPANDE BUNJU B,
DAR ES SALAAM,
TANZANIA



+255 713 476 046



INFO@PKGEOSERVICES.CO.TZ
WWW.PKGEOSERVICES.CO.TZ